






 [Send To Print](#) [Back to Directions](#)

FROM 8TH AVE and W 31ST ST, Manhattan
TO 14349 ASH AVE, Queens

Suggested directions

	Entrance near intersection of W 31st St and 8th Ave	0.5
1	Take the 1 train from 34 Street - Penn Station station heading Uptown / to Van Cortlandt Park Other options: 2 3 A C E	5.0
	Get off at 42 Street - Times Square	1.8
	Transfer	
7	Take the 7 train from 42 St - Times Square station heading to Queens / Flushing  HopStop has taken into account scheduled service changes for this route	5.0
	Pass 5 Avenue- Bryant Park	1.7
	Pass 42 Street - Grand Central	1.5
	Pass Vernon Av - Jackson Av	4.0
	Pass Hunters Point Avenue	1.4
	Pass 45 Road-Courthouse Sq	1.6
	Pass Queensborough Plaza	1.9
	Pass 61 Street - Woodside	5.5
	Pass Junction Blvd	5.2
	Pass Willets Pt - Shea Stadium	4.3
	Get off at Main St - Flushing	2.6
	Exit near intersection of Main St and Roosevelt Ave	2.0
	Start out going West on Roosevelt Ave towards Prince St	1.8
	360-view	
Q26	Take the Q26 Bus from Roosevelt Ave and Prince St station heading to Fresh Meadows	7.5
	Pass Roosevelt Ave and Union St	1.6
	Pass Roosevelt Ave and Bowne St	1.2
	Pass Bowne St and 41 Ave	1.2
	Pass Sanford Ave and Bowne Ave	1.3

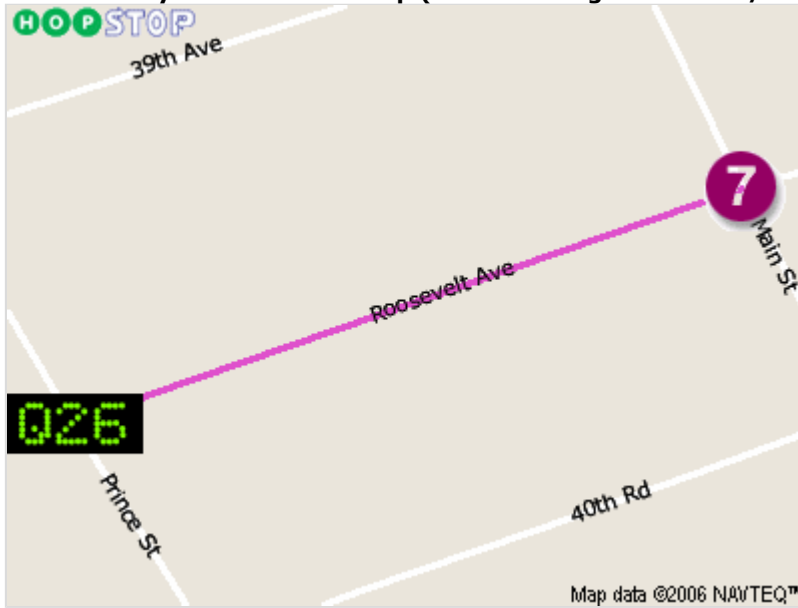
	Pass Sanford Ave and Parsons Blvd	1.3
	Get off at Parsons Blvd and Ash Ave	1.2
	Start out going West on Ash Ave towards Magnolia Pl	0.7
	Total travel	9.17 miles
		1 hour 1 mins

These directions are informational only. No representation is made or warranty given as to their content, route usability or expeditiousness. User assumes all risk of use. Hopstop and its suppliers assume no responsibility for any loss or delay resulting from such use.

From 8TH AVE and W 31ST ST to subway station



From subway station to bus stop (Total Walking: 0.10 miles/2 mins)



From bus stop to 14349 ASH AVE (Total Walking: 0.04 miles/1 mins)



©2001-2008 Hopstop.com, Inc. All rights reserved.

An advertisement for HopStop Mobile. It features three mobile phones side-by-side, each with a different interface. The first phone is labeled 'PDA/WAP' and shows a map with street names like 'W 59th St', 'W 58th St', 'W 57th St', '6th Ave', and 'Swing St'. The second phone is labeled 'SMS' and shows a text message with directions: 'From: 60 WALL ST, To: 11 W 53RD ST, W. on Wall St -> Hanover St Wall St & William St 2 train from Wall St hdng uptwn / to Wakefield to 34 St - Penn'. The third phone is labeled 'VOICE' and shows a call screen with 'Call: 888-2-HOPSTOP' and a graphic of a mouth. To the right of the phones, the text reads 'HopStop Mobile' in large yellow letters, followed by 'Three ways to get directions when you're on the go!'. At the bottom, there is a blue arrow pointing to the text 'Learn more about HopStop Mobile'.